



OUR HOMES

OUR VOTES

BECAUSE HOUSING IS BUILT WITH BALLOTS



**Registering Residents of Subsidized
Housing and Community Members**

Agenda

OUR HOMES

OUR VOTES

BECAUSE HOUSING IS BUILT WITH BALLOTS



- **Libraries and Voter Registration**
 - Julie Ann Winkelstein, PhD, MLIS, author of *Libraries and Homelessness: An Action Guide* and co-editor of the American Library Association Social Responsibilities Round Table newsletter
 - Jenny Garmon, civic engagement specialist, Kansas City Public Library
- **Best Practices for Canvassing and Targeted Voter Outreach**
 - Teresa Clark, deputy director, Washington Low Income Housing Alliance
- **Training on the National Housing Preservation Database**
 - Dan Emmanuel, senior research analyst, NLIHC
- ***Our Homes, Our Votes* Announcements & Opportunities**
 - Sid Betancourt, housing advocacy organizer, NLIHC

Welcome

OUR HOMES

OUR VOTES

BECAUSE HOUSING IS BUILT WITH BALLOTS



Sid Betancourt

Housing Advocacy Organizer

National Low Income Housing Coalition

sbetancourt@nlihc.org

Libraries and Voter Registration

OUR HOMES

OUR VOTES

BECAUSE HOUSING IS BUILT WITH BALLOTS



Dr. Julie Ann Winkelstein

Author of Libraries and Homelessness: An Action Guide

jwinkels@utk.edu

Jenny Garmon

Civic Engagement Specialist

Kansas City Public Library

JennyGarmon@kclibrary.org

Voting and Libraries



Our Homes, Our Votes

Julie Ann Winkelstein

Jenny Garmon




June 13, 2022



<https://deerparklibrary.org/budget-vote-image/>


Julie Ann Winkelstein

- Most of all: The role of libraries in social justice work
- Library school class
- Voting is critical and libraries know that
- Libraries make great partners!



Program through the American Library Association (ALA)

[BIT.LY/SRRT-SOCIAL-JUSTICE](https://bit.ly/SRRT-SOCIAL-JUSTICE)



SRRT
Social Responsibilities
Round Table EST. 1960

AFTERNOON OF SOCIAL JUSTICE

Monday, June 29, 2020
12:00 – 4:30 PM Eastern

12:00 – 1:30 PM
Native American Treaty Rights
in the Time of COVID-19

1:45 – 3:15 PM
Democracy in the Time
of COVID-19

3:30 – 4:30 PM
Herstory through Activism:
Women, Libraries, and Activism

**JOIN US FOR
THIS FREE
VIRTUAL EVENT!**

Q&A and
discussion to
follow each
presentation

Panel discussion: “Libraries and Voter Engagement in 2020 and Beyond”



- Brought together: VoteRiders, abcVote and Democracy Works for a discussion about what these organizations do and how libraries can be involved
- Available here: [“Libraries and Voter Engagement in 2020 and Beyond”](#)



Examples from libraries

- Work with LOWV: Many libraries



- Polling places: Many libraries



- Put together election notebooks: Cheyenne, WY

- Register as part of National Voter Registration Day: ALA and State Library of NC

- Create LibGuide to SLNC State Library of North Carolina



- Voter registration drives for people with disabilities: Brooklyn Public Library, NY



Mobile Voter Outreach van: Parks at library in Coolidge AZ



COOLIDGE
ARIZONA



Library in Juneau, Alaska: Polling place



<https://www.juneauempire.com/news/empire-live-its-election-day/>

Sacramento Public Library, CA

- “Words can’t even express what your support and the Friends of the Library participation has meant in terms of providing access to our elections, especially during the COVID-19 pandemic. Between hosting vote centers where voters can vote in-person, or hosting a drop box and tending to it outside during the pandemic, to your staff being “all-hands-on-deck” and be willing to work with us – it means more than you know and there is no way we would be as successful as we are without (Sacramento Public Library). Period.”

Email from Sacramento County Registrar of Voters to the library

<https://www.saclibrary.org/About/News/2021/Vote-at-the-Library>

Help in replacing vital documents

ORDER OF OPERATIONS

One of the frustrating parts of having to replace all your vital documents is that it seems like you need one to get another and vice versa. Without any of these documents it may seem like you are stuck. The following is the order in which we suggest you obtain these documents so that it can go as smoothly as possible:

1. Birth Certificate
2. Driver's License
3. Social Security Card

HOW TO REPLACE YOUR VITAL DOCUMENTS

BIRTH CERTIFICATE STEPS

The first step in obtaining your birth certificate is to decide whether you would like to apply in person, by mail, or online. We have found that the easiest and fastest way is to apply online.

Online via VitalChek:

Visit (1) <https://www.vitalchek.com/birth-certificates> and provide the following information:

- Your full name
- State and city you were born in
- Your date of birth
- Reason for needing a new copy
- Gender on birth certificate
- Mother's first and maiden name
- Father's first and last name

The cost includes a \$15 application fee, \$12.50 processing fee (MO), plus shipping. After you finish the application, VitalChek will mail your birth certificate directly to you.

Mail-In or In-Person:

Download or print application found at (2) <https://health.mo.gov/data/vitalrecords/pdf/birthdeath.pdf> and provide the following information:

- Your full name
- Your date of birth

- Your sex
- Your place of birth (city, county, state)
- Hospital name (if applicable)
- Parents' full names and maiden names

If you are mailing in the application, it needs to be notarized, which can be done for free at any Kansas City Public Library Branch. You will also need to include a self-addressed, stamped return envelope and the \$15 application fee.

Mail, or personally bring in, your application to your local public health agency. The Jackson County Health Department is open M-F, 8am-4pm and is located at: 313 South Liberty, Independence, MO 64050-3802

In addition to applying through the Jackson County Health Department, you can also apply through the KCMO Health Department. They are open M-F, 7:30am-4:00pm at 2400 Troost Ave., Suite 1000 Kansas City, MO 64108

For in-person visits, you must bring a form of payment (cash, debit, or credit card) and a copy of your Driver's License or other ID. This application can be found at (3) <https://www.kcmo.gov/home/showpublisheddocument/1133/636956129042600000>

HOW TO REPLACE YOUR VITAL DOCUMENTS



Jenny_Robin @JennyRobin9 · Oct 24

It's cold outside, but toasty warm here @ArtsTechKCI Come socially distance with @KCLibrary and @vote_kc...voter info, ballot notarization, and fun stuff. #KidsPromoteTheVote!



Recommended resources

- <https://www.voteriders.org/voteriders-libraries/>
- <https://www.ala.org/advocacy/voter-engagement>
- <https://godort.libguides.com/votingtoolkit/>

Thank you!

Julie Ann Winkelstein, jwinkels@utk.edu

Jenny Garmon, jennygarmon@kclibrary.org

Questions?
Comments?

Best Practices for Canvassing and Targeted Voter Outreach

OUR HOMES

OUR VOTES

BECAUSE HOUSING IS BUILT WITH BALLOTS



Teresa Clark

Deputy Director

Washington Low Income Housing Alliance

teresac@wliha.org



Prop. 1 levy on track to pass

57.37 percent of votes in favor of housing measure
on Tuesday night

By Patty Hastings, Columbian Social Services, Demographics, Faith
Published: November 8, 2016, 10:41pm

Vancouver, WA
September, 2016

3 people
3 days
611 doors

77 voter registrations
118 pledges to vote

10% increase in voter
registration and voter
turnout



WASHINGTON LOW INCOME
Housing Alliance

Detailed Results

	Address	Units	Registered voters in August (pre-canvass)	Registered voters in September (post-canvass)	Difference	Voter turnout in 2012	Voter turnout in 2016	Difference
Buildings we canvassed	11328 NE 51st Cir	296	228	264	36	26.3%	37.3%	9.0%
	1919 W 34th	162	123	147	24	33.0%	48.7%	12.2%
	130 W 24th	151	86	99	13	38.3%	46.3%	8.0%
	2155 Firestone	48	25	29	4	12.3%	22.8%	7.0%
	Totals / Averages	657	462	539	77	29.3%	40.9%	9.4%
Similar buildings we did not canvass	1000 SE 160th	358	270	267	-3	36.5%	24.7%	-0.6%
	301 SE 166th Ave	152	84	101	17	22.3%	37.8%	9.0%
	555 W 8th St	160	109	118	9	22.9%	43.4%	4.4%
	9600 NE 73rd	91	19	19	0	6.5%	11.1%	0.0%
	Totals / Averages	761	482	505	23	27.5%	29.7%	2.4%

What Worked

1. Build & lean on relationships with housing providers
2. Let residents know you are coming
3. Knock doors
4. ~~Are you registered to vote?~~ Is your voter registration up to date?
5. Simple leave behinds
6. Follow up with an informal, drop-in gathering with food

Resources

Bolder Advocacy: bolderadvocacy.org

- [Electoral activities resource library](#)
- [Conducting a voter registration drive](#)
- [501\(c\)3s and ballot measures](#)
- [Keeping nonpartisan during election season](#)

Training on the National Housing Preservation Database

OUR HOMES

OUR VOTES

BECAUSE HOUSING IS BUILT WITH BALLOTS



Dan Emmanuel

Senior Research Analyst

National Low Income Housing Coalition

dan@nlihc.org

Using the National Housing Preservation Database (NHPD) for Voter Engagement Efforts

Dan Emmanuel

Senior Research Analyst

National Low Income Housing Coalition

What is the NHPD?

- The National Housing Preservation Database (NHPD) is a research tool created by NLIHC and PAHRC for identifying federally subsidized housing.
 - Intended use is for preservation research
 - CARES Act Eviction Moratorium Database

How can we use the NHPD for voter engagement?

- NHPD can also serve as a starting point to guide voter engagement efforts and begin building a voter list for residents of assisted housing.
- We'll walkthrough how to identify assisted properties and share that data through a basic map.
 - Using tools that are free and accessible to people of all skill levels (NHPD and Google Maps).
 - My example will use Excel as well, but you can also use free software like OpenOffice

Accessing NHPD

www.preservationdatabase.org

National Housing Preservation Database (NHPD)



Advocate

View annual reports on the aggregate number of affordable housing properties and units by state and county.

[Read more](#)



Register

Access the database and customize your search of affordable housing properties by location, funding stream, or subsidy end date support affordable housing preservation efforts.

[Register here](#)



Locate

Access interactive maps to view where affordable housing is located in your community, identify new affordable properties, and locate properties that are at risk of loss.

[See more](#)



Support

Increase the preservation of affordable housing by supporting this important resource for data-driven preservation strategies.

[Read more](#)

Accessing Database

The screenshot shows a web browser window with the URL `nhpd.preservationdatabase.org/Account/Login`. The page title is "National Housing Preservation Database (NHPD)". A navigation bar contains links: HOME, ABOUT, DOCUMENTATION, REPORTS, RESOURCES, LOGIN, and REGISTER. The main content area is titled "Please sign in" and contains a login form with fields for "Email" (containing `dan@nlihc.org`) and "Password". Below the password field is a "Remember Me?" checkbox. A "SIGN IN" button is highlighted with a red rectangle. At the bottom of the form, there are links for "Register as a new user" and "Forgot password?". The browser's taskbar at the bottom shows the Windows Start button, a search bar, and various application icons. The system clock in the bottom right corner displays "5:13 PM 4/3/2018".

Data Access - National Housing Pres...
Data Dictionary - National Housing...
Identifying Expiring Affordable Ho...
Please sign in - National Housing P...
+

nhpd.preservationdatabase.org/Account/Login

central west end

National Housing Preservation Database (NHPD)

HOME ABOUT DOCUMENTATION REPORTS RESOURCES LOGIN REGISTER

Please sign in

Email `dan@nlihc.org`

Password

☐ Remember Me?

SIGN IN

[Register as a new user](#)

[Forgot password?](#)

Type here to search

5:13 PM 4/3/2018

Accessing Database

The screenshot shows a web browser window with multiple tabs. The active tab is 'Account - National Housing Preservation Database'. The address bar shows the URL 'nhpd.preservationdatabase.org/Account'. The page title is 'National Housing Preservation Database (NHPD)'. The navigation bar includes links for HOME, ABOUT, DOCUMENTATION, REPORTS, RESOURCES, LOGIN, and REGISTER. The main content area is divided into two sections: 'Data Access:' and 'Account Settings:'. Under 'Data Access:', there is a link 'DATA ACCESS' highlighted with a red box. Under 'Account Settings:', there are three buttons: 'UPDATE YOUR INFO', 'CHANGE PASSWORD', and 'SIGN OUT'. The footer of the page states 'THE NHPD IS MADE POSSIBLE THANKS TO'. The Windows taskbar is visible at the bottom, showing the search bar and various application icons.

Data Access - National Housing Preservation Database X Data Dictionary - National Housing Preservation Database X Identifying Expiring Affordable Housing X Account - National Housing Preservation Database X

nhpd.preservationdatabase.org/Account central west end

National Housing Preservation Database (NHPD)

HOME ABOUT DOCUMENTATION REPORTS RESOURCES LOGIN REGISTER

Data Access:

Signed in as: dan@nlihc.org

[DATA ACCESS](#)

Account Settings:

[UPDATE YOUR INFO](#)

[CHANGE PASSWORD](#)

[SIGN OUT](#)

THE NHPD IS MADE POSSIBLE THANKS TO

Applying Subsidy Filters (Active + Inconclusive)

Data Access - National Housing Preservation Database (NHPD)

nhpd.preservationdatabase.org/Data

National Housing Preservation Database (NHPD)

HOME ABOUT DOCUMENTATION REPORTS RESOURCES LOGIN REGISTER

Subsidy Filters

Subsidy Status: ☐ (Select all) ☒ Active ☐ Inactive ☐ Inconclusive

Program: Active and Inconclusive

APPLY FILTERS

EXPORT FILTERED GRID

SHOW ADDITIONAL VARIABLES

#	Property Name	Property Address	City	State	Zip Code	Total Units	Active Subsidies	Property Status	Earliest Start Date	Latest End Date	Latitude	Longitude	County	Congressional District	Owner Name	Owner Type	
④	IVY ESTATES	6729 Zeigler Blvd	Mobile	AL	36608-4253	14	1	Active	08/11/2017	08/10/2045	30.708540	-88.200550	Mobile	01	PORT CITY HOUSING INC	Non-Profit	Details
④	RENDU TERRACE WEST	7400 Old Shell Rd	Mobile	AL	36608-4549	50	1	Active	12/14/2017	12/13/2047	30.693016	-88.214826	Mobile	01	RENDU TERRACE WEST INC	Non-Profit	Details
④	MAIN AVENUE APARTMENTS	105 E Walnut St	Sylacauga	AL	35150-3012	24	1	Active	03/13/2018	03/12/2040	33.163565	-86.248770	Talladega	03	COOSA VALLEY SENIORS HOUSING INC	Non-Profit	Details
④	PRESBYTERIAN OAKS III	23 Ironaton Rd	Talladega	AL	35160-5033	18	1	Active	08/22/2017	08/21/2048	33.440600	-86.040970	Talladega	03	PRESBYTERIAN OAKS III INC	Non-Profit	Details
④	AHEPA 310-IX	7560 Olympic Ln	Theodore	AL	36582-3888	50	1	Active	12/19/2017	12/18/2043	30.561990	-88.219500	Mobile	01	AHEPA 310-IX INC	Non-Profit	Details
④	SUN VALLEY APARTMENTS	375 W Ross St	Batesville	AR	72501-4436	20	1	Active	03/01/2018	02/28/2038	35.774725	-91.662960	Independence	01	SUN VALLEY APTS INC	Non-Profit	Details
④	INDEPENDENCE APARTMENTS	4040 Harrison St	Batesville	AR	72501-9768	18	1	Active	01/01/2018	12/31/2041	35.767330	-91.590000	Independence	01	INDEPENDENCE APTS INC	Non-Profit	Details
④	OSAGE HEIGHTS SENIOR HOUSING	3303 SE L St	Bentonville	AR	72712-3706	24	1	Active	03/01/2018	02/28/2041	36.338779	-94.193698	Benton	03	OSAGE HEIGHTS SENIOR HOUSING INC	Non-Profit	Details
④	MEADOWOOD GARDENS II	907 Meadowood Ln	Bentonville	AR	72712-5441	12	1	Active	08/08/2017	08/07/2045	36.373990	-94.198570	Benton	03	MEADOWOOD GARDENS INC	Non-Profit	Details
④	OZARK MEADOWS II	112 Clive St	Berryville	AR	72616-5171	20	1	Active	05/01/2018	04/30/2045	36.365570	-93.551670	Carroll	03	OZARK MEADOWS II INC	Non-Profit	Details
④	RUSSIAN JACK MANOR	1260 Delasala Pl	Anchorage	AK	99508-2037	20	1	Active	11/09/2017	10/31/2041	61.210200	-149.797460	Anchorage	01	SENIOR LIVING ALTERNATIVES INC	Non-Profit	Details
④	INDEPENDENCE PARK MANOR II	2301 Sentry Dr	Anchorage	AK	99507-4465	20	1	Active	09/11/2017	08/31/2046	61.133450	-149.838830	Anchorage	AL	INDEPENDENCE PARK II SENIOR HOUSING INC	Non-Profit	Details
④	INDEPENDENCE PARK MANOR	2401 Sentry Dr	Anchorage	AK	99507-4467	20	1	Active	08/18/2017	07/31/2046	61.133610	-149.837820	Anchorage	AL	INDEPENDENCE PARK SENIOR HOUSING INC	Non-Profit	Details

Applying Subsidy Filters

Data Access - National Housing Preservation Database (NHPD)

nhpd.preservationdatabase.org/Data

National Housing Preservation Database (NHPD)

HOME ABOUT DOCUMENTATION REPORTS RESOURCES LOGIN REGISTER

Subsidy Filters

Subsidy Status:

Program:

Active and Inconclu

☐ (Select all)

☒ Section 8

☐ HUD Insured

☐ Section 202

☒ LIHTC

☐ Section 515

☐ Section 538

☒ Public Housing

☐ Section 236

☐ HOME

☐ State Subsidy

Close

APPLY FILTERS

Xlsx **EXPORT FILTERED GRID** **SHOW ADDITIONAL VARIABLES**

Enter text to search...

#	Property Name	Property Address	City	State	Zip	Earliest Start Date	Latest End Date	Latitude	Longitude	County	Congressional District	Owner Name	Owner Type	
④	IVY ESTATES	6729 Zeigler Blvd	Mobile	AL	36	08/11/2017	08/10/2045	30.708540	-88.200550	Mobile	01	PORT CITY HOUSING INC	Non-Profit	Details
④	RENDU TERRACE WEST	7400 Old Shell Rd	Mobile	AL	36	12/14/2017	12/13/2047	30.693016	-88.214826	Mobile	01	RENDU TERRACE WEST INC	Non-Profit	Details
④	MAIN AVENUE APARTMENTS	105 E Walnut St	Sacacauga	AL	35	03/13/2018	03/12/2040	33.163565	-86.248770	Talladega	03	COOSA VALLEY SENIORS HOUSING INC	Non-Profit	Details
④	PRESBYTERIAN OAKS III	23 Ironaton Rd	Talladega	AL	35	08/22/2017	08/21/2048	33.440600	-86.040970	Talladega	03	PRESBYTERIAN OAKS III INC	Non-Profit	Details
④	AHEPA 310-IX	7560 Olympic Ln	Theodore	AL	36	12/19/2017	12/18/2043	30.561990	-88.219500	Mobile	01	AHEPA 310-IX INC	Non-Profit	Details
④	SUN VALLEY APARTMENTS	375 W Ross St	Batesville	AR	72501-4436	03/01/2018	02/28/2038	35.774725	-91.662960	Independence	01	SUN VALLEY APTS INC	Non-Profit	Details
④	INDEPENDENCE APARTMENTS	4040 Harrison St	Batesville	AR	72501-9768	01/01/2018	12/31/2041	35.767330	-91.590000	Independence	01	INDEPENDENCE APTS INC	Non-Profit	Details
④	OSAGE HEIGHTS SENIOR HOUSING	3303 SE L St	Bentonville	AR	72712-5166	03/01/2018	02/28/2041	36.338779	-94.193698	Benton	03	OSAGE HEIGHTS SENIOR HOUSING INC	Non-Profit	Details
④	MEADOWOOD GARDENS II	907 Meadowood Ln	Bentonville	AR	72712-5441	08/08/2017	08/07/2045	36.373990	-94.198570	Benton	03	MEADOWOOD GARDENS INC	Non-Profit	Details
④	OZARK MEADOWS II	112 Clive St	Berryville	AR	72616-5171	05/01/2018	04/30/2045	36.365570	-93.551670	Carroll	03	OZARK MEADOWS II INC	Non-Profit	Details
④	RUSSIAN JACK MANOR	1260 Delasala Pl	Anchorage	AK	99508-2037	11/09/2017	10/31/2041	61.210200	-149.797460	Anchorage	01	SENIOR LIVING ALTERNATIVES INC	Non-Profit	Details
④	INDEPENDENCE PARK MANOR II	2301 Sentry Dr	Anchorage	AK	99507-4465	09/11/2017	08/31/2046	61.133450	-149.838830	Anchorage	AL	INDEPENDENCE PARK II SENIOR HOUSING INC	Non-Profit	Details
④	INDEPENDENCE PARK MANOR	2401 Sentry Dr	Anchorage	AK	99507-4467	08/18/2017	07/31/2046	61.133610	-149.837820	Anchorage	AL	INDEPENDENCE PARK SENIOR HOUSING INC	Non-Profit	Details

Type here to search

12:54 PM 7/27/2018

Applying Property Filters

Data Access - National Housing Pres X

nhpd.preservationdatabase.org/Data

Most Visited Getting Started The Data Visualisation ...

National Housing Preservation Database (NHPD)

HOME ABOUT DOCUMENTATION REPORTS RESOURCES LOGIN REGISTER

Subsidy Filters

Subsidy Status:

Program:

APPLY FILTERS

Active and Inconclu

DOWNLOAD COMPLETE DATABASE Xlsx **EXPORT FILTERED GRID** **SHOW ADDITIONAL VARIABLES**

#	Property Name	Property Address	City	State	Zip Code	Total Units	Total Active Subsidies	Property Status	Earliest Start Date	Latest End Date	Latitude	Longitude	County	Congressional District	Owner Name	Owner Type
+	RENDU TERRACE WEST	7400 Old Shell Rd	Mobile	AL	36608-4549	50	1	Active	08/11/2017	08/10/2045	30.708540	-88.200550	Mobile	01	RENDU TERRACE WEST INC	Non-Profit
+	AHEPA 310 APARTMENTS	2550 Hillcrest Rd	Mobile	AL	36695-3170	96	2	Active	12/14/2017	12/13/2047	30.693016	-88.214826	Mobile	01	AHEPA 310 APTS LLLP	Non-Profit
+	SOUTH OF DAUPHIN	3150 Dauphin St	Mobile	AL	36606-4039	100	2	Active	08/21/2013	09/01/2048	30.638600	-88.190930	Mobile	01	SOUTH OF DAUPHIN APTS LLLP	Profit Motivated
+	DAUPHIN NORTH APARTMENTS	3150 Dauphin St	Mobile	AL	36606-4039	223	2	Active	12/01/1971	07/01/2034	30.689821	-88.118933	Mobile	01	DAUPHIN HOUSING ASSOCIATES LP	Limited Dividend
+	DICKENS FERRY APARTMENTS	6551 Dickens Ferry Rd	Mobile	AL	36608-3980	80	1	Active	01/01/1972	09/01/2058	30.689821	-88.118933	Mobile	01	DAUPHIN HOUSING ASSOCIATES LP	Multiple
+	RINGOLD GROUP HOME	2351 Demetropolis Rd	Mobile	AL	36693-3643	6	1	Active	08/01/1974	07/31/2035	30.688776	-88.194603	Mobile	01	DICKENS FERRY LLC	Profit Motivated
+	GIRBY ROAD APARTMENTS	5200 Girby Rd	Mobile	AL	36693-5025	21	1	Active	03/24/2018	03/23/2039	30.641820	-88.156810	Mobile	01	MOBILE SHARED LIVING INC	Non-Profit
+	AHEPA 310-VI APARTMENTS	5223 Cottage Hill Rd	Mobile	AL	36609-4269	65	1	Active	04/02/2018	04/01/2038	30.618501	-88.160632	Mobile	01	MOBILE SUPPORTED LIVING INC	Non-Profit
+	DEERWOOD GROUP HOME	5730 Deerwood Dr N	Mobile	AL	36618-3072	3	1	Active	01/09/2018	01/08/2038	30.648085	-88.162096	Mobile	01	AHEPA 310-VI INC	Non-Profit
+	AHEPA 310-VII	6430 Cottage Hill Rd	Mobile	AL	36695-3709	59	1	Active	02/26/2018	02/25/2039	30.723185	-88.176601	Mobile	01	MOBILE COMMUNITY LIVING INC	Non-Profit
+	PINE TRACE APARTMENTS	858 Schaub Ave	Mobile	AL	36609-5102	15	1	Active	03/01/2018	02/28/2040	30.640240	-88.191310	Mobile	01	AHEPA 310-VII INC	Non-Profit
+									03/31/2018	03/30/2039	30.672415	-88.186485	Mobile	01	MOBILE ACCESSIBLE HOUSING INC	Non-Profit

Exporting Your Data

Data Access - National Housing Pres X

nhpd.preservationdatabase.org/Data

Most VisitedGetting StartedThe Data Visualisation ...

Search

DownloadPrintPDFTable of Contents

National Housing Preservation Database (NHPD)

HOMEABOUTDOCUMENTATIONREPORTSRESOURCESLOGINREGISTER

Subsidy Filters

Subsidy Status: Active

Program: Section 8, LIHTC, Public Housing

APPLY FILTERS

Active and Inconclu

DOWNLOAD COMPLETE DATABASE

Xlsx

EXPORT FILTERED GRID

SHOW ADDITIONAL VARIABLES

Enter text to search...

#	Property Name	Property Address	City	State	Zip Code	Total Units	Total Active Subsidies	Propert Status	Earliest Start Date	Longitude	County	Congressional District	Owner Name	Owner Type
Clear														
④	IVY ESTATES	6729 Zeigler Blvd	Mobile	AL	36608-4253	14	1	Active	08/11/2017	-88.200550	Mobile	01	PORT CITY HOUSING INC	Non-Profit
④	RENDU TERRACE WEST	7400 Old Shell Rd	Mobile	AL	36608-4549	50	1	Active	12/14/2017	-88.214826	Mobile	01	RENDU TERRACE WEST INC	Non-Profit
④	AHEPA 310 APARTMENTS	2550 Hillcrest Rd	Mobile	AL	36695-3170	96	2	Active	08/21/2013	-88.190930	Mobile	01	AHEPA 310 APTS LLLP	Profit Motivated
④	SOUTH OF DAUPHIN	3150 Dauphin St	Mobile	AL	36606-4039	100	2	Active	12/01/1971	-88.118933	Mobile	01	SOUTH OF DAUPHIN APTS LLC	Limited Dividend
④	DAUPHIN NORTH APARTMENTS	3150 Dauphin St	Mobile	AL	36606-4039	223	2	Active	01/01/1972	-88.118933	Mobile	01	DAUPHIN HOUSING ASSOCIATES LP	Multiple
④	DICKENS FERRY APARTMENTS	6551 Dickens Ferry Rd	Mobile	AL	36608-3980	80	1	Active	08/01/1974	-88.194603	Mobile	01	DICKENS FERRY LLC	Profit Motivated
④	RINGOLD GROUP HOME	2351 Demetropolis Rd	Mobile	AL	36693-3643	6	1	Active	03/24/2018	-88.156810	Mobile	01	MOBILE SHARED LIVING INC	Non-Profit
④	GIRBY ROAD APARTMENTS	5200 Girby Rd	Mobile	AL	36693-5025	21	1	Active	04/02/2018	-88.160632	Mobile	01	MOBILE SUPPORTED LIVING INC	Non-Profit
④	AHEPA 310-VI APARTMENTS	5223 Cottage Hill Rd	Mobile	AL	36609-4269	65	1	Active	01/09/2018	-88.162096	Mobile	01	AHEPA 310-VI INC	Non-Profit
④	DEERWOOD GROUP HOME	5730 Deerwood Dr N	Mobile	AL	36618-3072	3	1	Active	02/26/2018	-88.176601	Mobile	01	MOBILE COMMUNITY LIVING INC	Non-Profit
④	AHEPA 310-VII	6430 Cottage Hill Rd	Mobile	AL	36695-3709	59	1	Active	03/01/2018	-88.191310	Mobile	01	AHEPA 310-VII INC	Non-Profit
④	PINE TRACE APARTMENTS	858 Schaub Ave	Mobile	AL	36609-5102	15	1	Active	03/31/2018	-88.186485	Mobile	01	MOBILE ACCESSIBLE HOUSING INC	Non-Profit

Type here to search

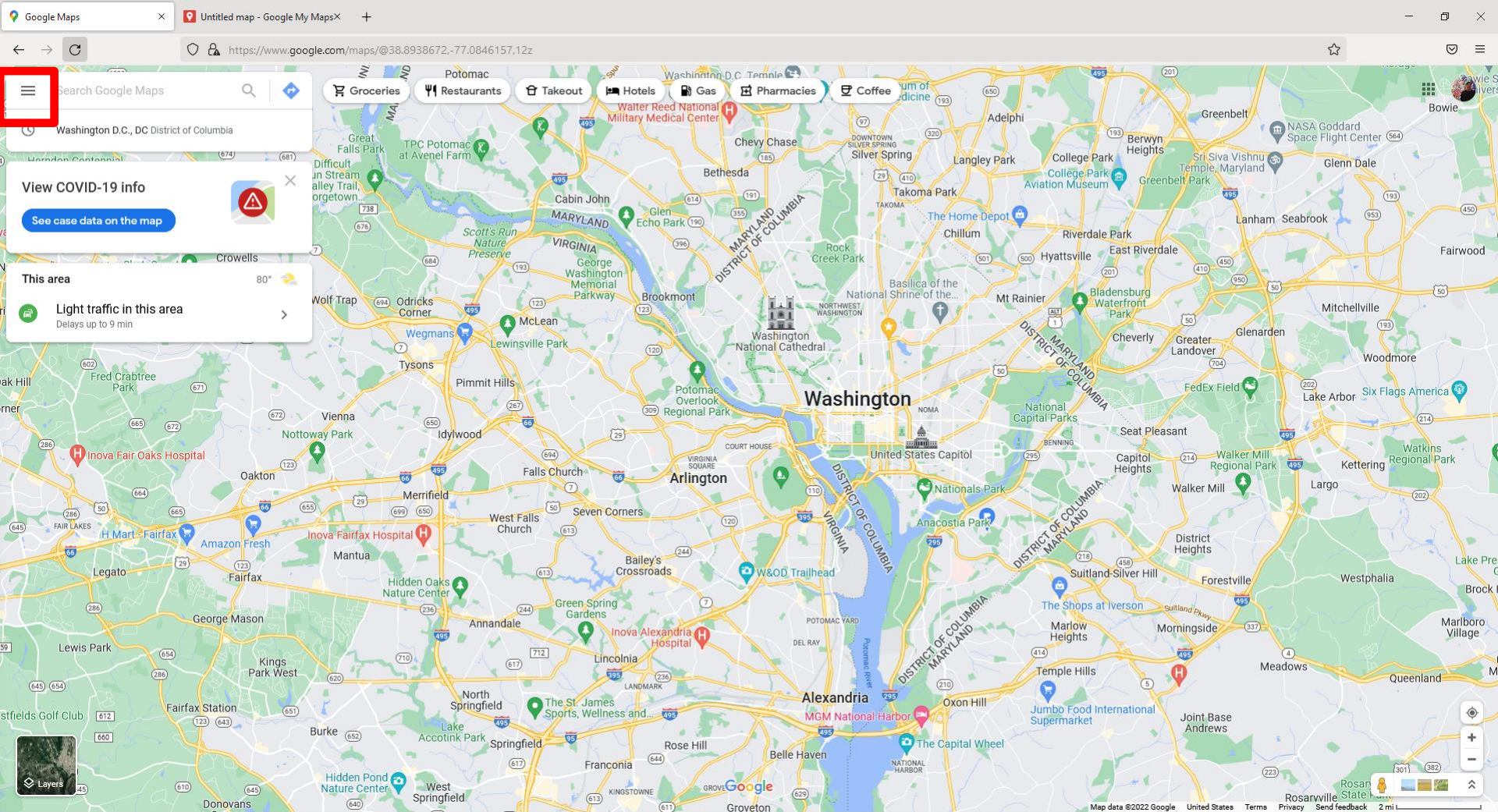
12:59 PM 7/27/2018

Your Excel Data

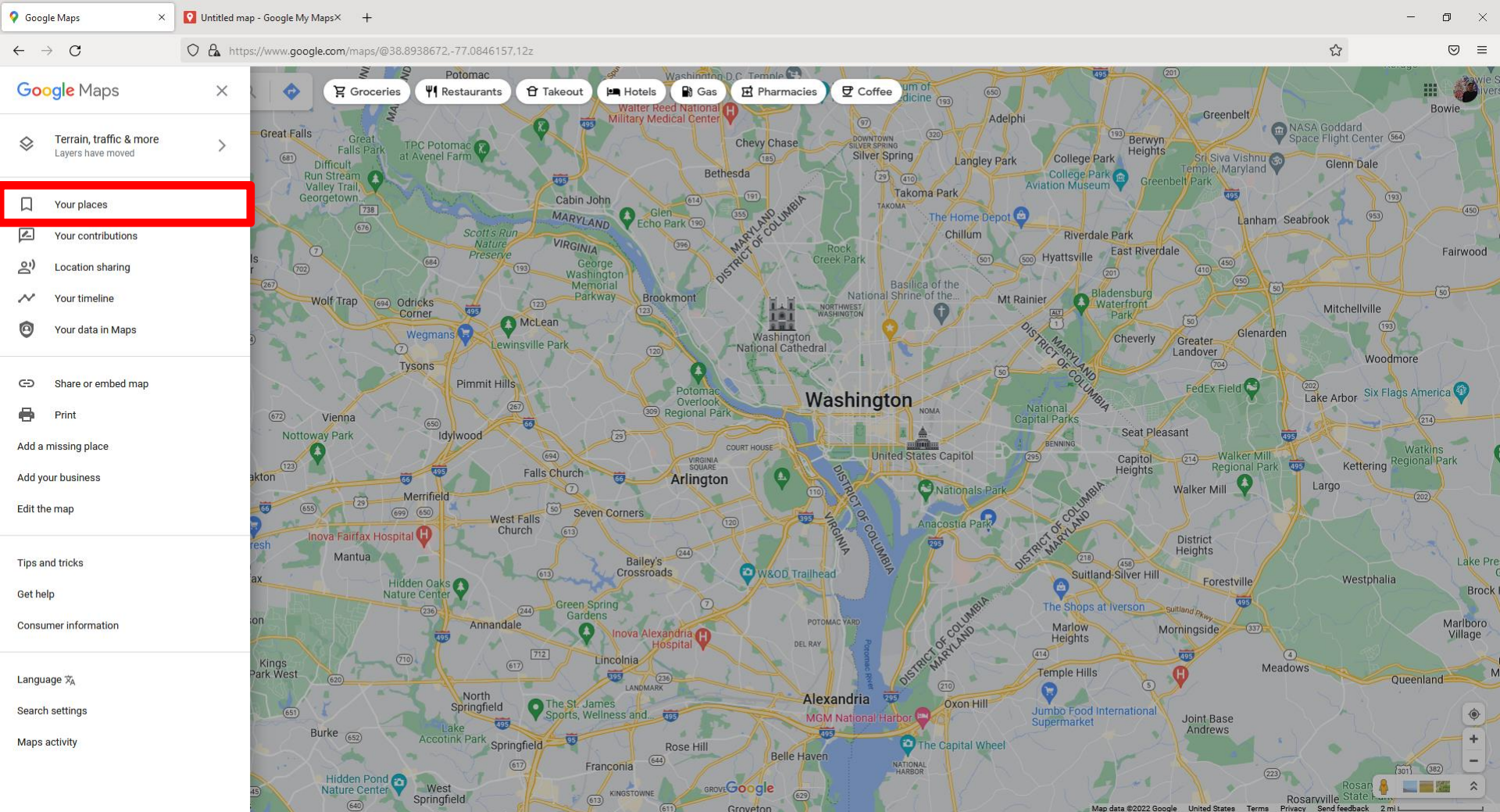
- Each row is a property
- Delete unnecessary columns (variables)
- Keep:
 - Property Name
 - Property Address
 - City
 - State
 - Zip
 - Total Units
 - Lat/Long (if no geocoder for addresses)
 - County
 - Congressional District
- Save

1047 Properties (Top Export Date: 08/01/2021)																			Data Download											
File Home Insert Page Layout Formulas Data Review View Tools (What you want to do)																			View	Conditional Formatting	Format as Table	Normal	Red	Green	Yellow	Cyan	Calculation	Autosum	Sort & Find	Filter
Paste Copy Cut Paste																														

Creating a Map



Creating a Map



Creating a Map

The screenshot shows the Google Maps web interface. The main map displays Washington, D.C., with labels for various neighborhoods and landmarks. The left sidebar is titled 'Saved' and contains a list of locations. The 'MAPS' tab is highlighted in the sidebar, and the 'CREATE MAP' button is highlighted at the bottom of the sidebar.

Saved Locations List:

- ChesLen Preserve (June 12, 2022)
- Untitled map (June 12, 2022)
- Nashua, NH Subsidized Housing (June 12, 2022)
- No Right Turn on Red Intersection (June 12, 2022)
- Broom Protectors of DC (June 12, 2022)
- Ballot Drop Off Locations (DC for now...) (August 18, 2020)
- Middle Creek Wildlife Management Area, PA (July 24, 2020)
- Untitled map (July 23, 2020)
- Marsh Creek State Park (December 28, 2019)
- House Hunting Map (March 24, 2019)
- Mobile AL Subsidized Properties (July 27, 2018)
- Concord, NH Subsidized Housing (July 27, 2018)
- Manchester, NH Subsidized Housing (July 27, 2018)

Map Labels: Washington, D.C., Arlington, Alexandria, Potomac, Virginia, Maryland, District of Columbia, United States Capitol, National Museum of Health and Medicine, Walter Reed National Military Medical Center, Chevy Chase, Bethesda, Takoma Park, Langley Park, College Park, Greenbelt, Lanham, Seabrook, Fairwood, Mitchellville, Woodmore, Kettering, Largo, Westphalia, Marlow Heights, Temple Hills, Jumbo Food International Supermarket, The Capital Wheel, MGM National Harbor, National Harbor, Joint Base Andrews, Meadows, Queenland, Marlboro Village, Brookmont, Potomac Overlook Regional Park, Washington National Cathedral, National Shrine of the... Basilica of the..., Mt. Rainier, Bladensburg Waterfront Park, Greater Landover, Seat Pleasant, Walker Mill Regional Park, Walker Mill, Forestville, Morningside, Oxon Hill, Belle Haven, Groveton, Franconia, Springfield, Lake Accotink Park, West Springfield, H Na, Layers, Map data ©2022 Google, United States, Terms, Privacy, Send feedback, 2 mi.

Upload Your Property Data

The screenshot shows the Google My Maps web interface. A map of North America is visible in the background. In the top-left corner, a sidebar for the 'Untitled map' is open, showing an 'Untitled layer' with an 'Import' button highlighted by a red rectangle. In the center, a 'Choose a file to import' dialog box is open. The dialog has three tabs: 'Upload', 'Google Drive', and 'Photo albums'. The 'Upload' tab is selected. Inside the dialog, there is a large dashed box with the text 'Drag a CSV, XLSX, KML or GPX file here'. Below this, a link 'Or, if you prefer...' is followed by a button 'Select a file from your device', which is also highlighted by a red rectangle. At the bottom of the dialog are 'Select' and 'Cancel' buttons. The bottom of the screen shows the Google My Maps logo and a footer with 'Map data ©2022 Google, INEGI'.

Google Maps

Untitled map - Google My MapsX

https://www.google.com/maps/d/edit?hl=en&hl=en&mid=19NXoUFFmyagsXPskJWVjIDs93pr7epM&ll=33.38891393073024%2C-92.41699249999999&z=5

Untitled map

Last edit was 3 minutes ago

Add layer Share Preview

Untitled layer

Import

layer by drawing or importing data. Learn more

Base map

Choose a file to import

Upload Google Drive Photo albums

Drag a CSV, XLSX, KML or GPX file here

Or, if you prefer...

Select a file from your device

Select Cancel

Map data ©2022 Google, INEGI

Select Geodata to Use

The screenshot shows the Google My Maps web interface. The browser tab is titled "Untitled map - Google My MapsX". The address bar shows the URL: https://www.google.com/maps/d/edit?hl=en&hl=en&mid=1wc_9AVWh0AQSZqQVLAuJRA2O5fpwoU&ll=33.38891393073024%2C-92.41699249999999&z=5. The map displays a view of North America, centered on the United States. A sidebar on the left shows the map's title "Untitled map" and a list of layers, including "Untitled layer" with an "Import" button. A dialog box titled "Choose columns to position your placemarks" is open in the center of the screen. It contains a list of columns with checkboxes: "Property Name", "Property Address", "City", "State", "Zip Code", "Total Units", "Latitude", and "Longitude". The "City", "State", and "Zip Code" checkboxes are checked. At the bottom of the dialog are "Continue", "Back", and "Cancel" buttons. The bottom right corner of the map shows the Google My Maps logo and a copyright notice: "Map data ©2022 Google, INEGI".

Choose columns to position your placemarks

Select the columns from your file that tell us where to put placemarks on the map, such as addresses or latitude-longitude pairs. All columns will be imported.

- ☐ Property Name ?
- ☒ Property Address ?
- ☒ City ?
- ☒ State ?
- ☒ Zip Code ?
- ☐ Total Units ?
- ☐ Latitude ?
- ☐ Longitude ?

Continue Back Cancel

Map data ©2022 Google, INEGI

Pick Your Marker Label

The screenshot shows the Google My Maps web interface. The browser tab is titled "Untitled map - Google My MapsX". The address bar shows the URL: https://www.google.com/maps/d/edit?hl=en&hl=en&mid=1wc_9AVWh0AQSZqivLAuJRA2O5fpwoU&ll=33.38891393073024%2C-92.41699249999999&z=5. The map displays a view of North America, including the United States, Canada, and Mexico. A sidebar on the left shows the "Untitled map" with a "Base map" layer and an "Untitled layer" with an "Import" button. A dialog box is open in the center of the map, titled "Choose a column to title your markers". The dialog box contains the text: "Pick a column to use as the title for the placemarks, such as the name of the location or person." Below this text is a list of columns with radio buttons: "Property Name" (selected), "Property Address", "City", "State", "Zip Code", "Total Units", "Latitude", and "Longitude". At the bottom of the dialog box are three buttons: "Finish", "Back", and "Cancel".

Choose a column to title your markers

Pick a column to use as the title for the placemarks, such as the name of the location or person.

- ☒ Property Name ?
- ☐ Property Address ?
- ☐ City ?
- ☐ State ?
- ☐ Zip Code ?
- ☐ Total Units ?
- ☐ Latitude ?
- ☐ Longitude ?

Finish Back Cancel

Check the Results

Google Maps interface showing a map of Washington, D.C. and surrounding areas. The map displays numerous blue location pins, likely representing data points from a dataset. A pop-up window for a specific location (POTOMAC GARDENS) is visible, showing details:

POTOMAC GARDENS

Property Address	1229 G St SE
City	Washington
State	DC
Zip Code	20003-7000
Total Units	352
Latitude	38.881085
Longitude	-76.988873

The left sidebar shows the map is titled "Untitled map" and lists layers: "Sample Properties.xlsx", "Uniform style", "All items (295)", and "Base map".

Title Your Map

The screenshot displays the Google My Maps web interface. At the top, the browser tab shows 'Untitled map - Google My Maps'. The address bar contains the URL: <https://www.google.com/maps/d/edit?hl=en&hl=en&mid=19NXoUFFmyagsXPKJWvjIDs93pr7epM&ll=38.90268166812383%2C-77.003574&z=12>. The map itself shows a view of Washington, DC, with numerous blue location pins clustered in the central area. On the left side, a sidebar is visible with the title 'Untitled map' and a note 'Last edit was 10 minutes ago'. Below this, there are options to 'Add layer', 'Share', and 'Preview'. A list of layers includes 'Sample Properties.xlsx' (selected), 'Uniform style', and 'All items (295)'. At the bottom of the sidebar, the 'Base map' option is visible. In the center of the map, a red rectangle highlights a dialog box titled 'Edit map title and description'. This dialog has a close button (X) in the top right corner. It contains two input fields: 'Map title' with the text 'DC Properties for OHOV' and 'Description' with the text 'A map of Public Housing, UHIC, and Project-Based Section 8 Properties in Washington, DC.'. At the bottom of the dialog are 'Save' and 'Cancel' buttons. The background map shows various landmarks and streets in Washington, DC, including the Potomac River and the National Mall area.

Customizing Your Map (Paint Roller)

Google Maps interface showing a custom map titled "DC Properties for OHOV". The map displays numerous red location pins in the Washington, DC area, primarily concentrated in the Potomac Gardens area. A sidebar on the left shows the map title, description, and a list of units: 1 - 58 (89), 59 - 124 (90), 125 - 212 (66), and 214 - 653 (50). A pop-up window for "POTOMAC GARDENS" is visible, showing property details.

DC Properties for OHOV
A map of Public Housing, LIHTC, and Project-Based Section 8 Properties in Washington, DC.
Last edit was 2 minutes ago

POTOMAC GARDENS

Property Address	1229 G St SE
City	Washington
State	DC
Zip Code	20003-7000
Total Units	352
Latitude	38.881085
Longitude	-76.988873

Customizing Your Map (Table Edit)

Google Maps

Untitled map - Google My MapsX

https://www.google.com/maps/d/edit?hl=en&hl=en&mid=1hpdLsiNYsjZ8bATMeVHf7WUFzU0kw&dl=38.9349143221812%2C-77.003574&z=12

Sample Properties.xlsx

Find in table

1-200 of 295

	Property Name	Property Address	City	State	Zip Code	Total Units	Latitude	Longitude
1	MILESTONES AT PINEY BRANCH	5940 Piney Branch Rd NW	Washington	DC	20011-7609	28	38.962397	-77.003574
2	RESIDENCES AT BEACON CENTER	6100 Georgia Ave NW	Washington	DC	20011-5110	99	38.963964	-77.003574
3	FORT VIEW APARTMENTS	6030 13th Pl NW	Washington	DC	20011-5035	62	38.9639	-77.003574
4	TAKOMA PLACE	6676 Georgia Ave NW	Washington	DC	20012-2551	105	38.972098	-77.003574
5	FORT STEVENS HILL APARTMENTS	1339 Fort Stevens Dr NW	Washington	DC	20011-5050	59	38.964736	-77.003574
6	VIDA SENIOR RESIDENCES AT BRIGHTWOOD	1330 Missouri Ave NW	Washington	DC	20011-1853	36	38.961435	-77.003574
7	BRIGHTWOOD COMMUNITIES	5805 14th St NW	Washington	DC	20011-8106	141	38.960732	-77.003574
8	BRIGHTWOOD-LONGFELLOW	734 Longfellow St NW	Washington	DC	20011-3079	60	38.957124	-77.003574
9	LONGFELLOW ARMS APARTMENTS	506 Longfellow St NW	Washington	DC	20011-3075	30	38.957195	-77.003574
10	WORTHINGTON WOODS APARTMENTS	4419 3rd St NW	Washington	DC	20011-7317	392	38.944907	-77.003574
11	ST DENNIS APARTMENTS	1636 Kenyon St NW	Washington	DC	20010-2777	98	38.929527	-77.003574
12	WADE APARTMENTS	1800 Irving St NW	Washington	DC	20010-2615	1	38.928538	-77.003574
13	MONSIEUR ROMERO	3145 Mount Pleasant St NW	Washington	DC	20010-2761	63	38.93	-77.003574
14	3121 MT PLEASANT STREET	3121 Mount Pleasant St NW	Washington	DC	20010-2780	12	38.929325	-77.003574
15	RESIDENCES AT GEORGIA AVENUE	4100 Georgia Ave NW	Washington	DC	20011-5825	72	38.941038	-77.003574
16	PETWORTH STATION APARTMENTS	930 Randolph St NW	Washington	DC	20011-5763	78	38.938493	-77.003574
17	PARK VISTA APARTMENTS	3400 13th St NW	Washington	DC	20010-2010	83	38.93145	-77.003574
18	32 THIRTY-TWO APARTMENTS	3232 Georgia Ave NW	Washington	DC	20010-3084	69	38.93081	-77.003574
19	MILESTONE APTS-SHERMAN (NEW BEGINNINGS)	2922 Sherman Ave NW	Washington	DC	20001-4873	15	38.927525	-77.003574
20	THE OLYMPIA	1368 Euclid St NW	Washington	DC	20009-4830	77	38.923543	-77.003574
21	WARDMAN COURT APARTMENTS	1312 Clifton St NW	Washington	DC	20009-7062	152	38.921983	-77.003574

Add row

Map data ©2022 Google

Share Your Map

The screenshot shows a Google Maps interface with a map of Washington, DC. The left sidebar displays the map title "DC Properties for OHOV" and a list of property addresses. A red box highlights the "Share" button in the sidebar. A red box also highlights the "Share map" dialog box, which is open over the map. The dialog box shows the map title "POTOMAC GARDENS", the property address "1229 G St SE", and three sharing options: "Anyone with this link can view" (checked), "Let others search for and find this map on the internet" (unchecked), and "Let others see your name and photo on this map" (unchecked). The dialog box also displays the shareable link "https://www.google.com/maps/d/edit?mid=19NXoU" and buttons for "Share on Drive" and "Close".

Google Maps

DC Properties for OHOV

Data Access - National Housing Pre

https://www.google.com/maps/d/edit?hl=en&hl=en&mid=19NXoUFFmyagsXPskJWvjIDs93pr7epM&ll=38.90268166812383%2C-77.003574&z=12

Shady Oak

Westfield Montgomery

Kensington

Hillandale

National Museum of Health and Medicine

Alter Reed National Military Medical Center

Chevy Chase

Bethesda

College Park

Greenbelt

NASA Goddard Space Flight Center

Bowie State University

Crofton

DC Properties for OHOV

A map of Public Housing, LIHTC, and Project-Based Section 8 Properties in Washington, DC.

Last edit was seconds ago

Add layer

Share

Preview

Sample Properties Map

Styled by Total Units

1 - 58 (89)

59 - 124 (90)

125 - 212 (66)

214 - 653 (50)

Base map

POTOMAC GARDENS

Property Address 1229 G St SE

Share map

☒ Anyone with this link can view

☐ Let others search for and find this map on the internet

☐ Let others see your name and photo on this map

<https://www.google.com/maps/d/edit?mid=19NXoU>

Share on Drive

Close

Questions?

- Dan Emmanuel
- NLIHC Senior Research Analyst
- dan@nlihc.org
- @Dan_Emmanue1

Our Homes, Our Votes Announcements & Opportunities

OUR HOMES

OUR VOTES

BECAUSE HOUSING IS BUILT WITH BALLOTS



Sid Betancourt

Housing Advocacy Organizer

National Low Income Housing Coalition

sbetancourt@nlihc.org

Civic Holidays

OUR HOMES

OUR VOTES

BECAUSE HOUSING IS BUILT WITH BALLOTS



**National Voter
Registration Day
(September 20)**



**National Voter
Education Week
(October 3-7)**



**Vote Early Day
(October 28)**

**VOTE
EARLY
2022**

**Election Hero Day
(November 7)**

**Election
Hero Day** 

Follow the Campaign!

OUR HOMES

OUR VOTES

BECAUSE HOUSING IS BUILT WITH BALLOTS



Twitter: @OurHomesVotes

Facebook @OHOV2022

Email: ourhomes@nlihc.org

Website: ourhomes-ourvotes.org



OUR HOMES

OUR VOTES

BECAUSE HOUSING IS BUILT WITH BALLOTS



OURHOMES-OURVOTES.ORG